



**AOMIP School (October 20)**  
and  
**AOMIP Workshop (October, 21, 22, and 23)**  
**Information Package**  
**Woods Hole Oceanographic Institution**  
**Woods Hole, Massachusetts 02543**  
**October 20, 21, 22, and 23, 2009**

Dear Participants:

I would like to cordially welcome you to Woods Hole Oceanographic Institution in Woods Hole, Massachusetts, USA.

The AOMIP School for young scientists is scheduled for October 20th and AOMIP workshop sessions are from October 21 through October 23.

I hope your stay here in Woods Hole is comfortable and enjoyable.

If you need assistance, please do not hesitate to contact me.

Annie Doucette  
Physical Oceanography Department

## **Logistics Coordinator**

Ms. Annie Doucette  
Woods Hole Oceanographic Institution  
Physical Oceanography Department, MS#21  
Woods Hole, MA 02543  
Phone: 508.283.2543  
Fax: 508.457.2181  
Email: [adoucette@whoi.edu](mailto:adoucette@whoi.edu)

## **Airports**

1. Boston Logan Airport  
Boston, Massachusetts  
Website: <http://www.massport.com/logan/default.aspx>
  
2. T. F. Green Airport  
Warwick, Rhode Island  
Website: <http://www.pvdairport.com/>

## **Buses**

### **Bonanza Bus Line**

To get to Falmouth or Woods Hole from Boston, take the Bonanza Bus from Logan Airport and downtown Boston to the Bus Depot in Falmouth on Depot Avenue.

Website: <http://www.peterpanbus.com/>

**Departure:** BOSTON LOGAN AIRPORT MA

**Destination:** WOODS HOLE MA

### ***Bus schedule***



**Origin:** BOSTON LOGAN AIRPORT MA

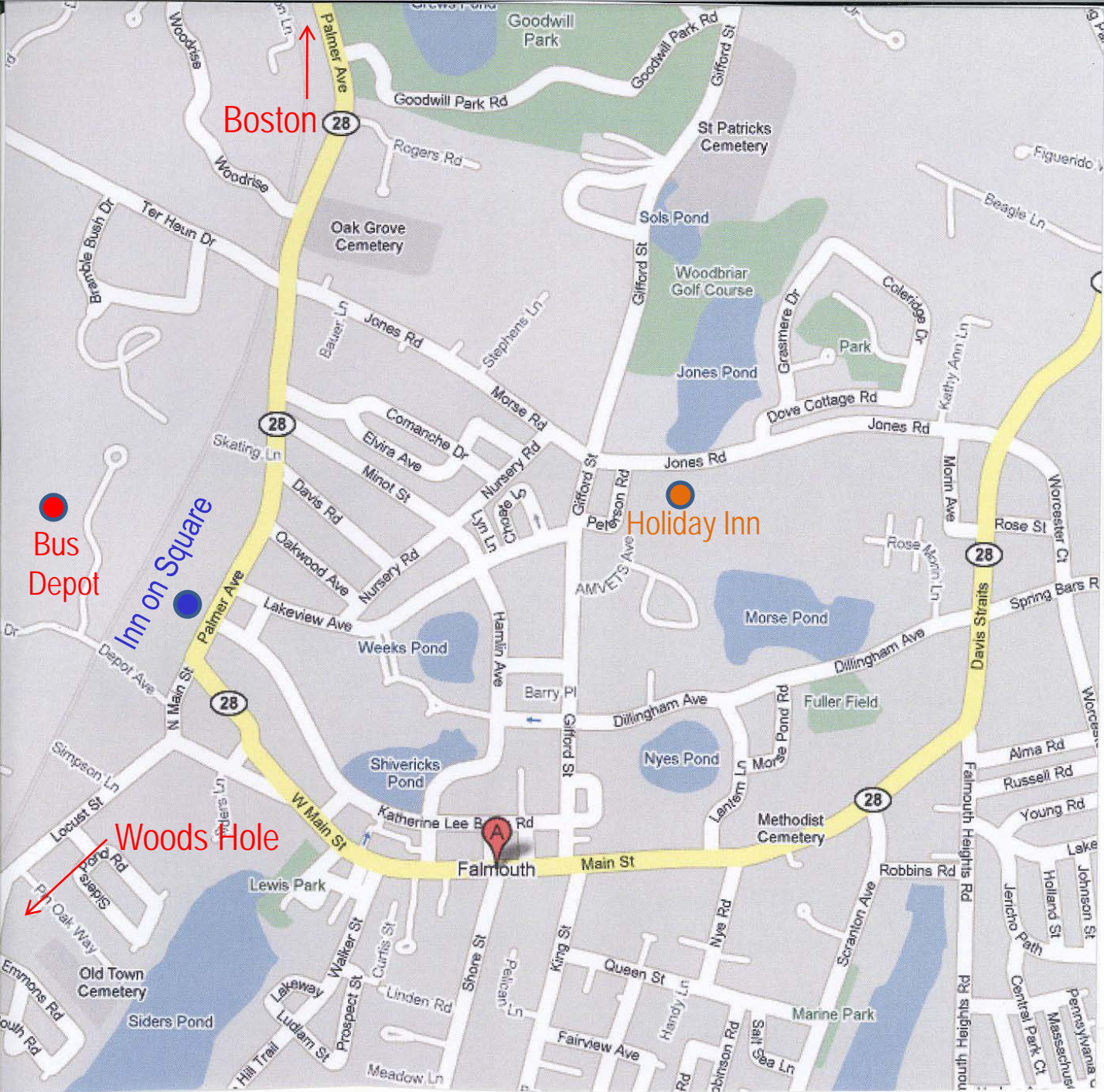
**Destination:** FALMOUTH MA

| <b>Departs</b> | <b>Arrives</b> | <b>Frequency</b> | <b>One Way</b> | <b>Round Trip</b> | <b>Online Special</b> |
|----------------|----------------|------------------|----------------|-------------------|-----------------------|
| 9:30 AM        | 11:30 AM       | Daily            | \$30.00        | \$55.00           | \$25.00               |
| 11:30 AM       | 1:30 PM        | Daily            | \$30.00        | \$55.00           | \$25.00               |
| 1:30 PM        | 3:30 PM        | Daily            | \$30.00        | \$55.00           | \$25.00               |
| 3:30 PM        | 5:25 PM        | Daily            | \$30.00        | \$55.00           | \$25.00               |
| 5:15 PM        | 7:35 PM        | Daily            | \$30.00        | \$55.00           | \$25.00               |
| 7:30 PM        | 9:30 PM        | Daily            | \$30.00        | \$55.00           | \$25.00               |

## **Hotel**

- a. Name: Inn on the Square  
Address: 40 North Main Street  
Falmouth, MA 02540  
Phone: (508) 457-0606  
Toll free: (800) 676-0000  
Website:  
<http://www.innonthesquare.com/>

- b. Name: Holiday Inn Cape Cod  
291 Jones Road  
Falmouth, MA 02540  
Phone: (508) 540-2000  
Website:  
[http://www.ichotelsgroup.com/h/d/hi/1/en/hotel/fmhma;jsessionid=UBUXEP5GOSJLKCTGWAKCJ00KMOYBCIY4?irs=null&\\_requestid=168749](http://www.ichotelsgroup.com/h/d/hi/1/en/hotel/fmhma;jsessionid=UBUXEP5GOSJLKCTGWAKCJ00KMOYBCIY4?irs=null&_requestid=168749)



## Falmouth Town Map

SEE LOCATIONS OF HOTELS AND FALMOUTH BUS STATION (BUS DEPOT) HERE.

Note: There is a three minute walking distance from bus station and Inn on The Square.



**Bus Depot**



**Inn on Square**

40 North Main Street, Falmouth, MA 02540 508.457.0606

Directions from Boston Logan Airport – Distance 70mil.

Route I-93 S to Route 3 S. Travel over the Sagamore Bridge. Take first exit (exit 1). At the end of the exit, turn left at light. Proceed to rotary to Route 28 S (3<sup>rd</sup> exit on rotary). Follow 13 miles to first traffic light. Continue straight through the traffic light. (Once in Falmouth, Route 28 is also known as North Main Street). In Falmouth, you will pass the Steamship Authority parking lot on the right. From there, the Inn on the Square is located three blocks down on the right at 40 North Main Street.



**Holiday Inn Cape Cod – Falmouth**

291 Jones Road, Falmouth, MA 02540 508.540.2000

Directions from Boston Logan Airport – Distance 70mil.

Route I-93 S to Route 3 S. Travel over the Sagamore Bridge. Take first exit (exit 1). At the end of the exit, turn left at light. Proceed to rotary to Route 28 S (3<sup>rd</sup> exit on rotary). Follow 13 miles to first traffic light and turn left on Jones Road. Hotel is one half mile on right.

# Woods Hole Oceanographic Institution

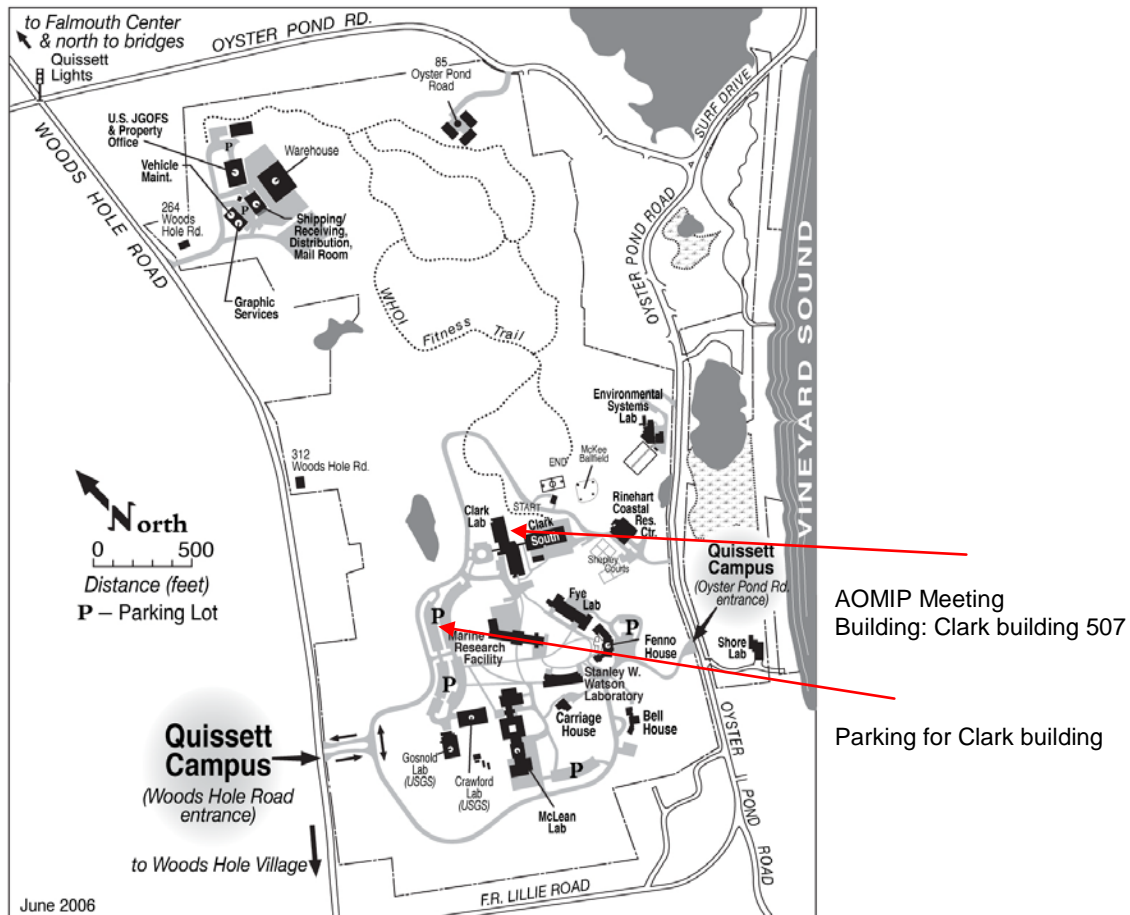
Woods Hole, Massachusetts 02543

Phone: 508.548.1400

Website: <http://www.whoi.edu/>

## Three Maps of WHOI

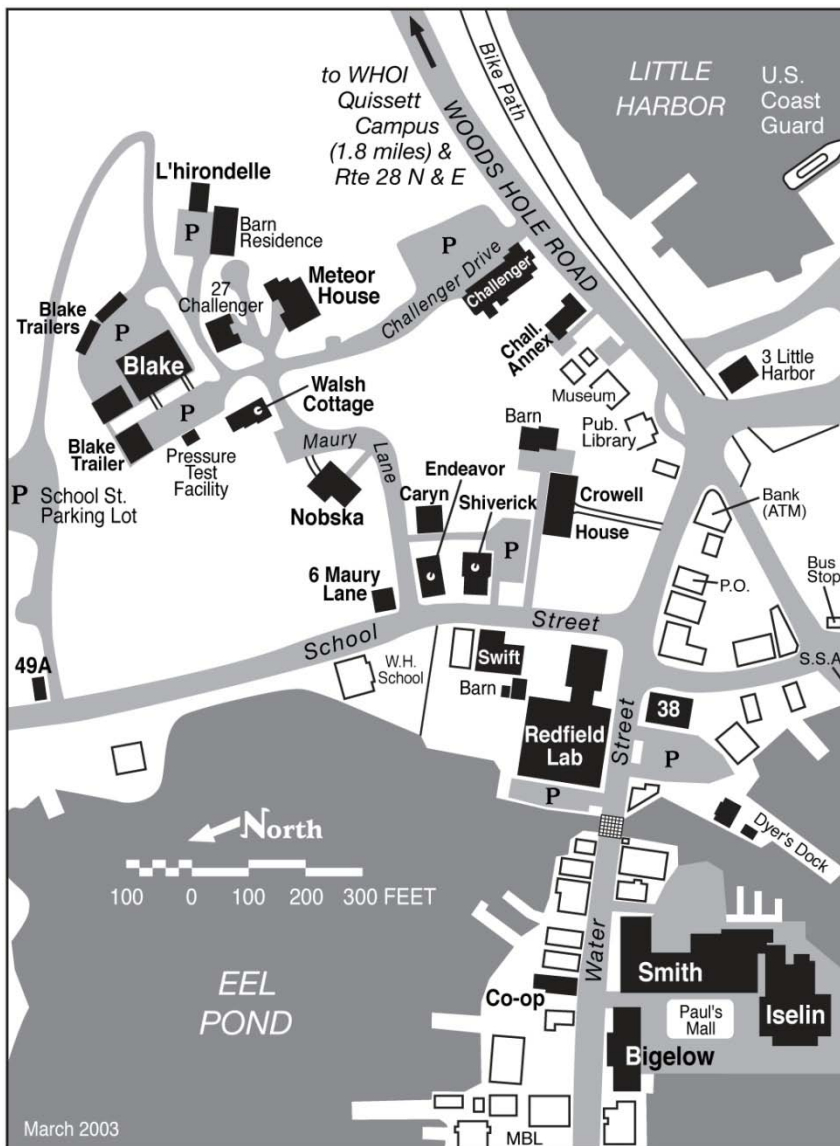
### 1. Quissett Campus



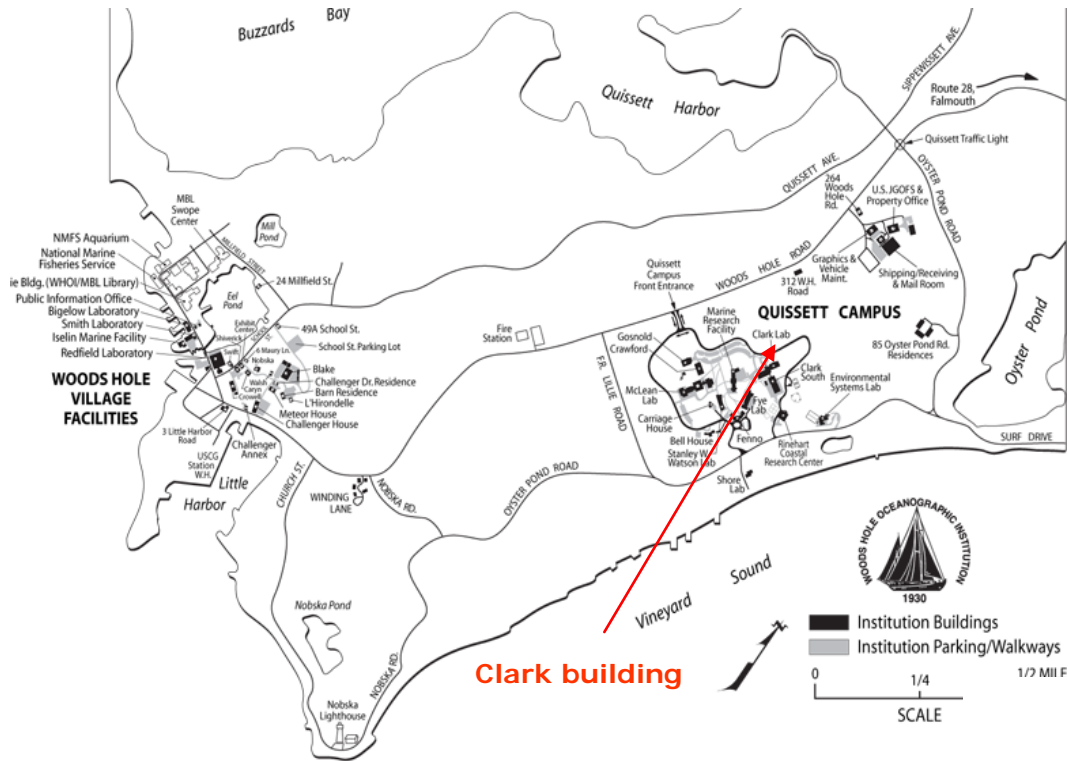
Directions to Clark Building:

Enter Quissett Campus. Take a left at the stop sign. Follow road until you see parking area on the right (marked P on the map). Please leave your car parked in that lot. Continue to follow the map for Clark building.

## 2. Village Campus



### 3. Overview map of both campuses



### **Driving directions from Boston, Massachusetts**

Head southeast and take a slight right toward Harborside Drive. Follow on for signs to I-90W. Turn right toward Harborside Drive. Turn left at Harborside Drive. Turn left onto the ramp to I-93/Williams Tunnel/I-90W. Merge onto I-90W/Mass Pike/Ted Williams Tunnel. Take exit 25-24 to merge onto I-93S/US-1S. Follow I-93S to Route 3 south.

Stay on Route 3 south; follow signs for Cape Cod. Cross the Sagamore Bridge, take the first exit off Route 6, and follow signs for Falmouth and Route 28. Travel south along the Cape Cod Canal until you reach the rotary at the base of the Bourne Bridge. Three quarters of the way around the rotary, bear right and continue south on Route 28.

At the second rotary on Route 28, travel halfway around, bearing right to continue south to the town of Falmouth. Bear right at the Gulf station onto Woods Hole Road. Travel two and one-half (2.5) miles to WHOI's Quissett campus (on the left), or four (4) miles to WHOI's facilities in the village of Woods Hole. Please note that parking is extremely limited in the village, especially in summer.

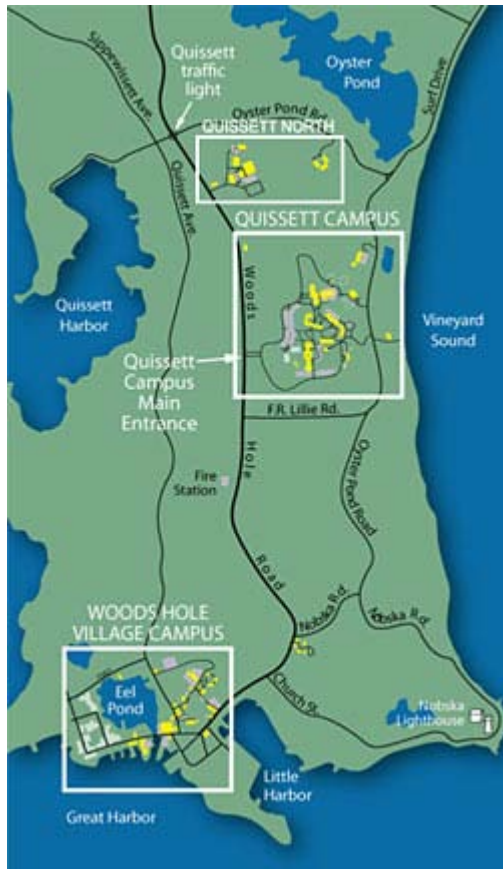
### **Driving directions from Providence, Rhode Island**

Head east on Airport Connector Road E. Slight left toward Airport Connector Road W. Slight right toward Airport Connector Road W (signs for I-95). Continue straight onto Airport Connector Road W. Merge onto I-95 N via the ramp to Providence. Take exit 20 to merge onto I-195 E/US-6 E toward East Providence/Cape Cod. Continue to follow I-195 E entering Massachusetts. Take exit 22A to merge onto Route 25E toward Cape Cod. Continue on Rout 28. Follow signs for Cape Cod. Cross the Bourne Bridge, travel halfway around the rotary on the Cape side of the bridge, and follow signs to Route 28, Falmouth, and Woods Hole. Continue south on Route 28, as directed below.

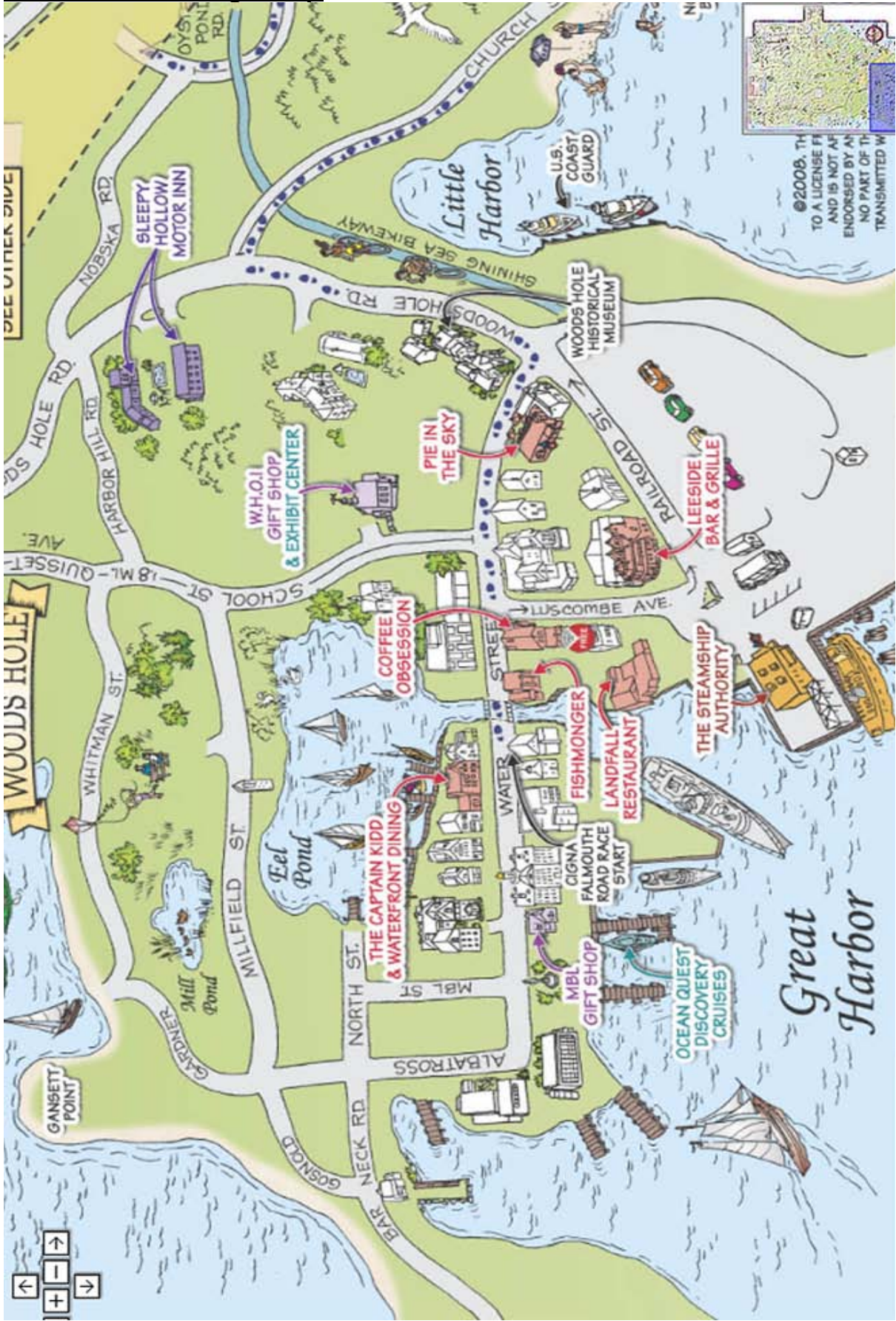
At the second rotary on Route 28, travel halfway around, bearing right to continue south to the town of Falmouth. Bear right at the Gulf station onto Woods Hole Road. Travel two and one-half (2.5) miles to WHOI's Quissett campus (on the left), or four (4) miles to WHOI's facilities in the village of Woods Hole. Please note that parking is extremely limited in the village, especially in summer.



## New England Maps



Woods Hole Village Map



# Falmouth, Massachusetts Map

